

TULSA TRANSIT PUBLIC FEEDBACK MEETING DECEMBER CHANGES

| ROUTE CHANGES

109 **ELIMINATED** NL Replaced with Micro

110 **Route & Timing changes**
Removed service and replaced with Micro

112 114 140 320 **Time Changes**

130 **Increased Frequency**



| TRAVELER DISCONTINUED

the Traveler route guide booklet will be discontinued on December 10th, and it will be replaced with **FREE** brochure-style maps to assist you with upcoming service changes.

OVERVIEW

| SEE/SAY SOMETHING

Info@TulsaTransit.org is **NO LONGER ACTIVE** as of November 1st, 2023.

For assistance, please utilize the 'Contact' page at www.TulsaTransit.org or by downloading our GoPass app, and using the 'See Something Say Something' feature. Look for the icon shown above in the app. Or call us at (918) 982-6882.



| MICRO TRANSIT

Zone 4 & 5
• Combined for NL/Sunday

Zone 6
• **Zone Expansion**
• **Point of Interests Added:**

- Gathering Place
- Tulsa Hills

Zone 7
• **Zone expansion to cover 31st Street**

NEW! Zone 8

- **Connects to route 110 & 700**
- **Will service:**
 - Dream Center
 - Turley
 - Westview
 - Crestview & North Wind

NEW! Zone 9

- **Connects to :**
 - 130
 - 201
 - 320
 - 470
- **Services :**
 - Costco
 - Amazon
 - Airport

CHECK OUT WWW.TULSATRANSIT.ORG FOR MORE INFORMATION

Tulsa Transit System Map

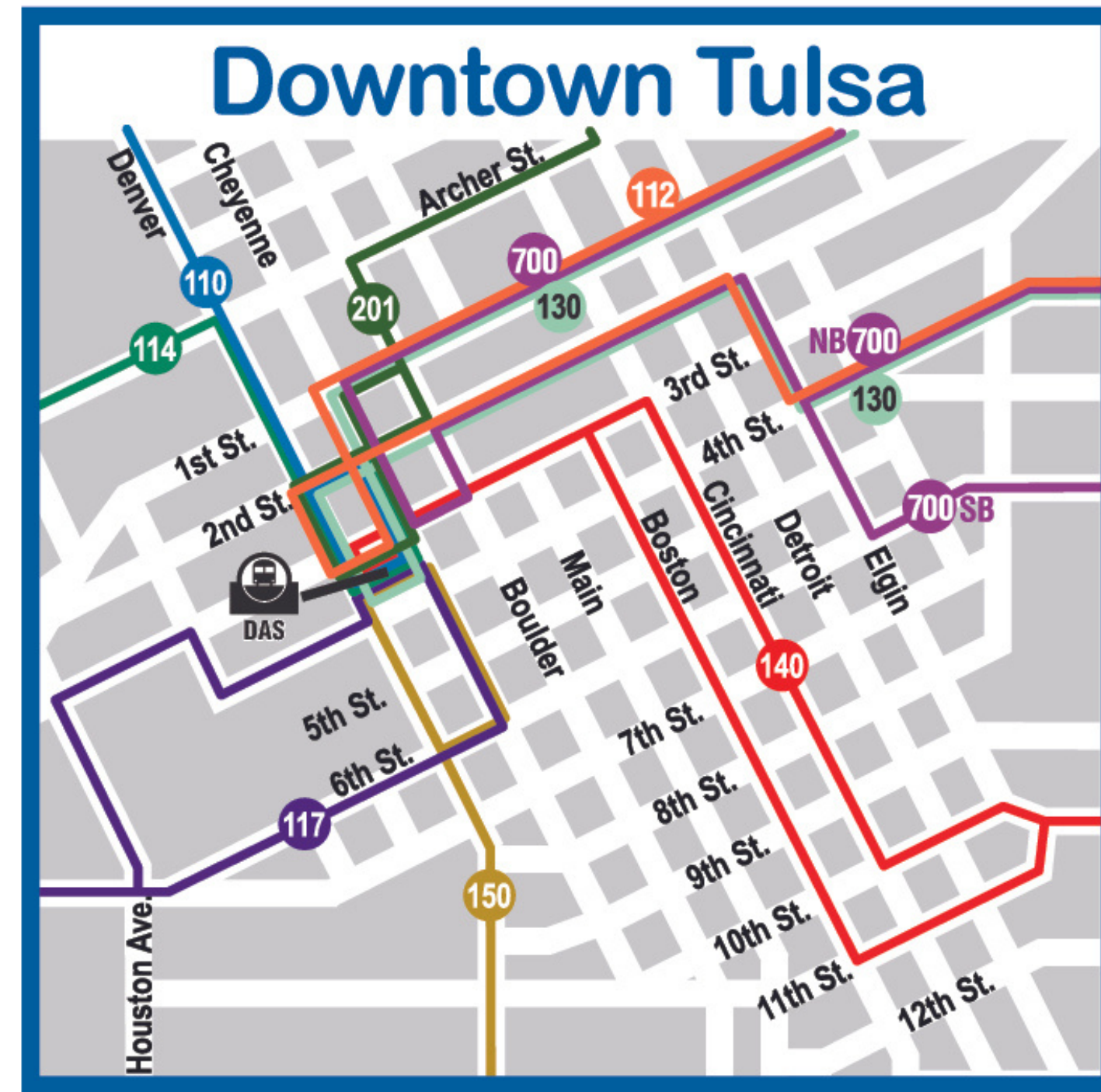
TULSA TRANSIT

tulsa-transit.org

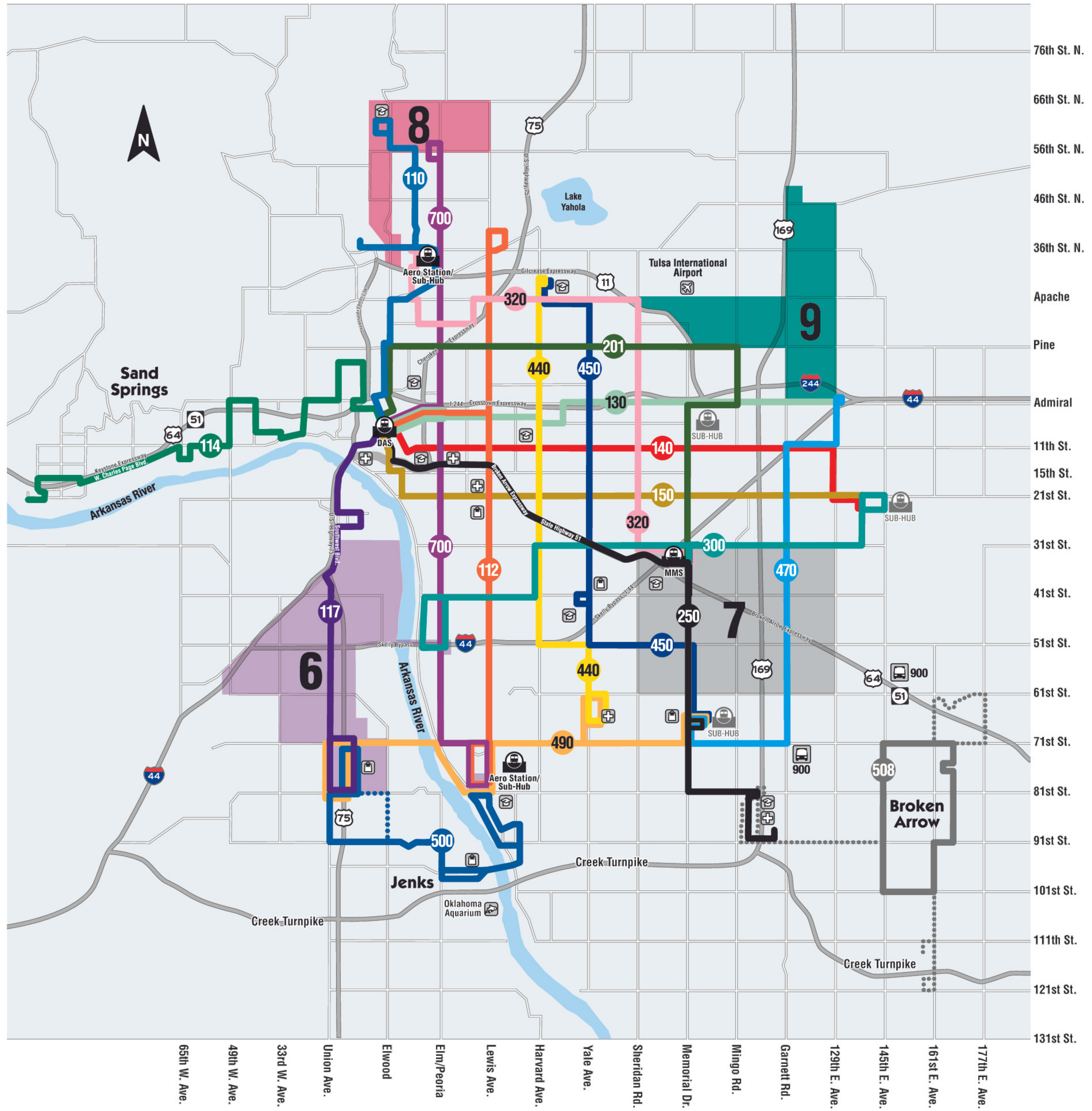
For information on Express Routes and Park & Ride locations, see Route 900.

Route Listing - November 2023

| | |
|-----------------------------------|--------------------------------|
| 700 AERO Peoria | 300 31st Street |
| 110 MLK/Hartford | 320 Sheridan |
| 112 Lewis | 440 Harvard |
| 114 Charles Page/Sand Springs | 450 Yale |
| 117 Southwest Blvd./Union | 470 Garnett |
| 130 Admiral | 490 West Tulsa/71st |
| 140 11th | 500 Jenks Connector |
| 150 21st | 508 B.A. Connection |
| 201 Pine/Memorial | 900 Union Express Route |
| 250 Crosstown | |
| 6 West Microtransit | 7 Southeast Microtransit |
| 8 North Tulsa/Turley Microtransit | 9 Northeast Tulsa Microtransit |



- Denver Ave. Station**
- Aero Station/ Sub-Hub**
- Memorial Midtown Station**
- Sub-Hub**



- Airports**
- Hospitals**
- University, College**
- Malls**
- Park & Ride**
- All Routes are Wheelchair Accessible**

Note: See individual route maps for detailed routing information.

Tulsa Transit Nightline & Sunday Service

TULSA TRANSIT

tulsatransit.org

For information on Express Routes and
Park & Ride locations, see Route 900.

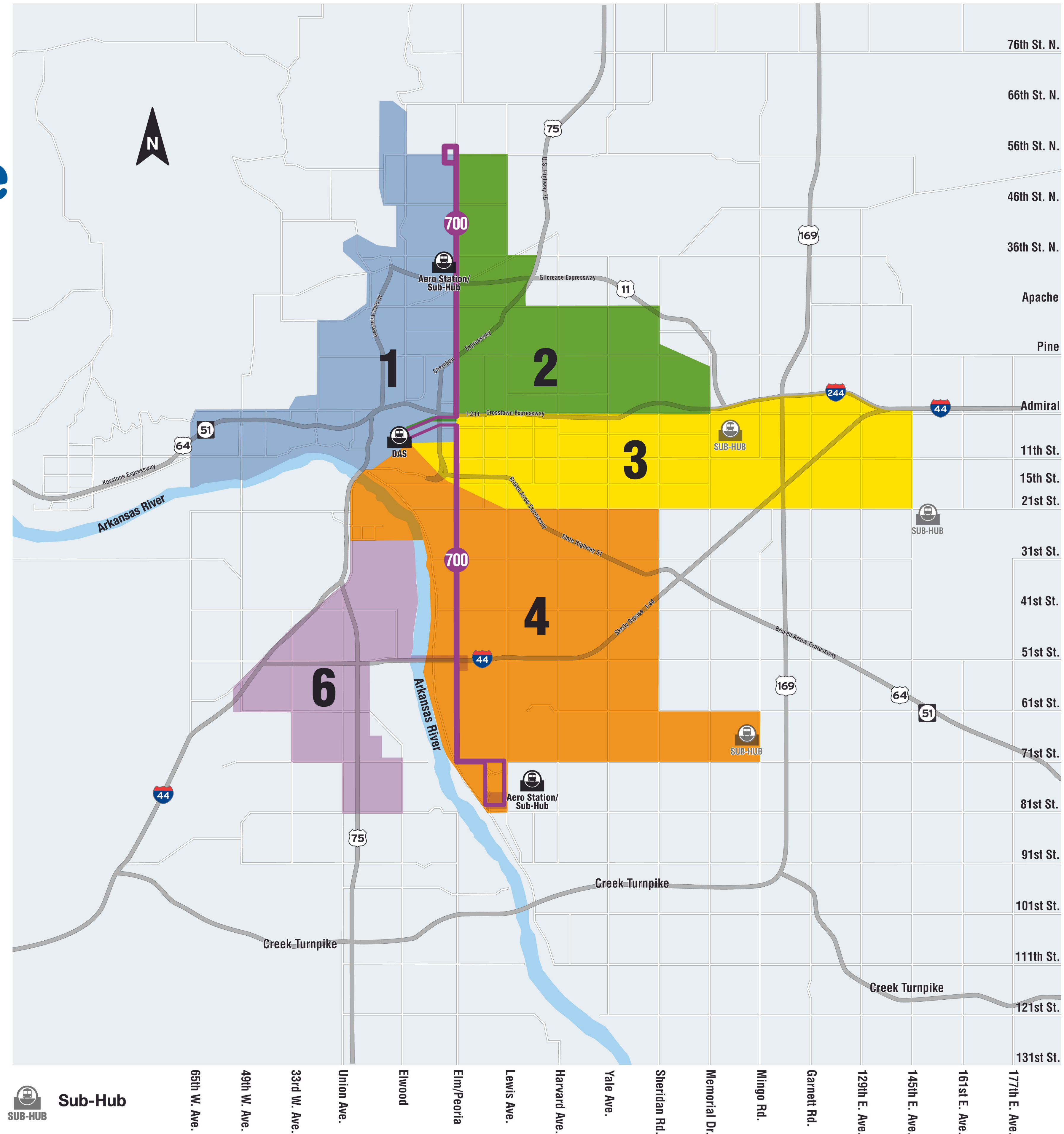
**Route Listing for
Nightline & Sunday Service
November 2023**

700 AERO Peoria

| | |
|--------------------------|----------------------|
| 1 Northwest Microtransit | 4 South Microtransit |
| 2 Northeast Microtransit | 6 West Microtransit |
| 3 East Microtransit | |

Downtown Tulsa

Denver Ave. Station **Aero Station/
Sub-Hub**



Sub-Hub

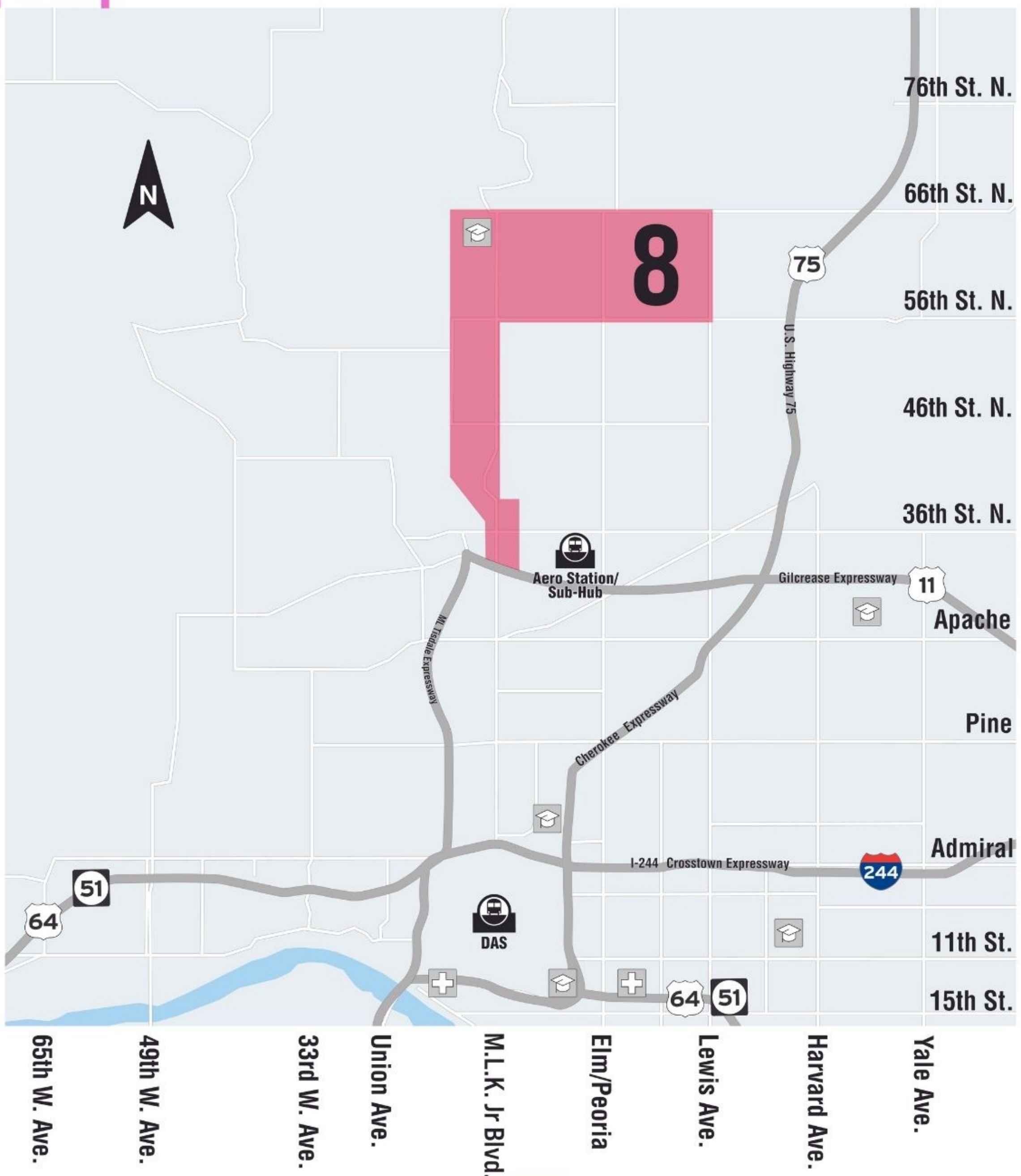
All Routes are Wheelchair Accessible

Note: See individual route maps for detailed routing information.

NEW!

ZONE 8

Map

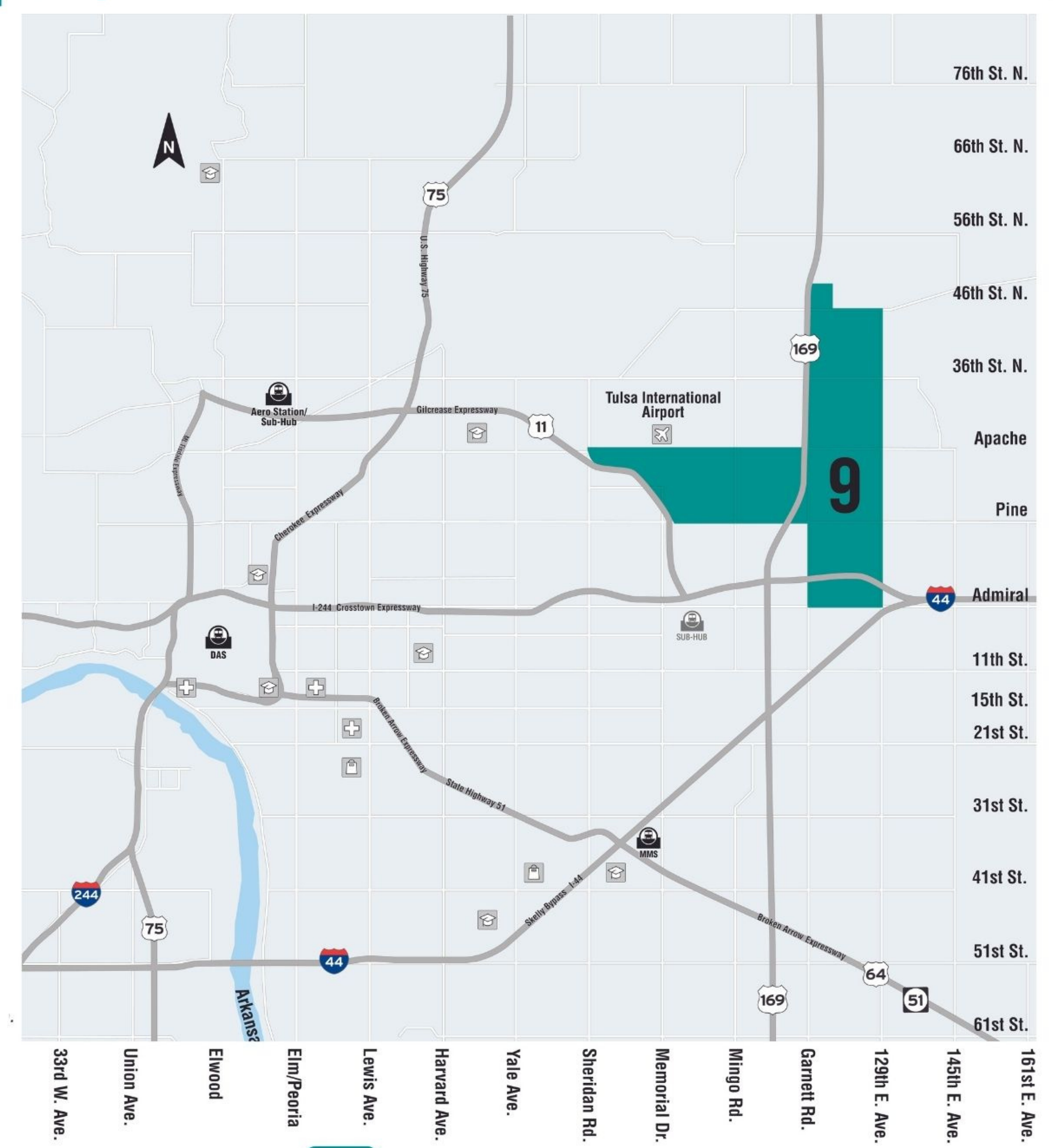


- Connects to route 110 & 700
- Will service:
 - Dream Center
 - Turley
 - Westview
 - Crestview & North Wind

NEW!

ZONE 9

Map



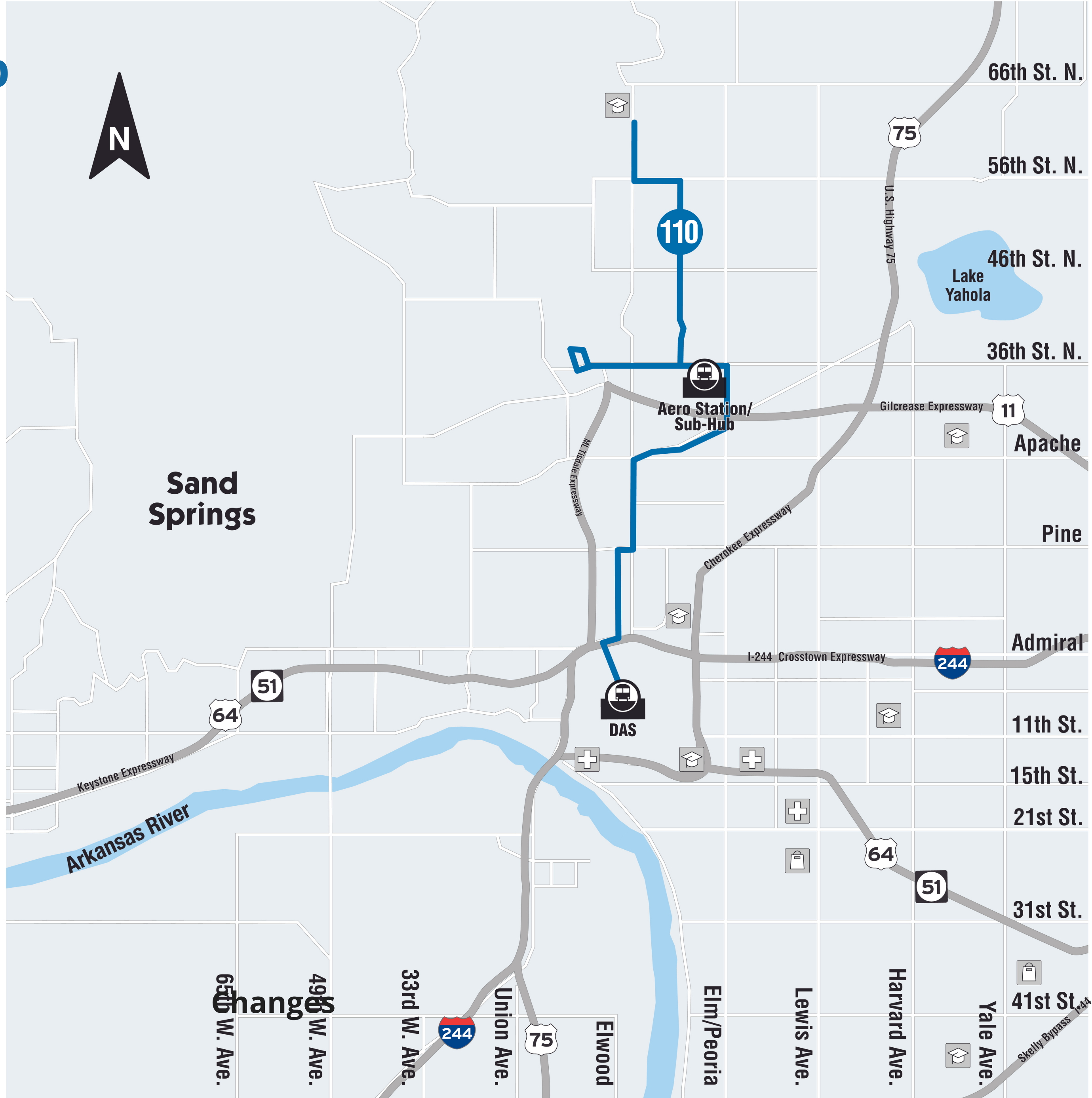
- Connects to :
- 130
 - 201
 - 320
 - 470

- Services :
- Costco
 - Amazon
 - Airport

110 MLK/ HARTFORD



Map

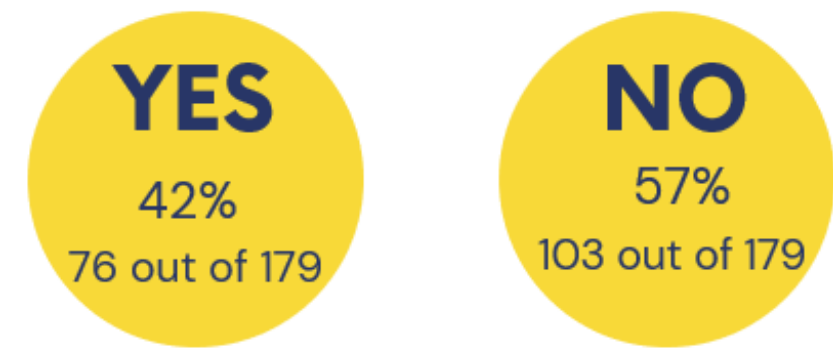


- Airports
- Malls
- Hospitals
- University, College
- Denver Ave. Station
- Aero Station/Sub-Hub

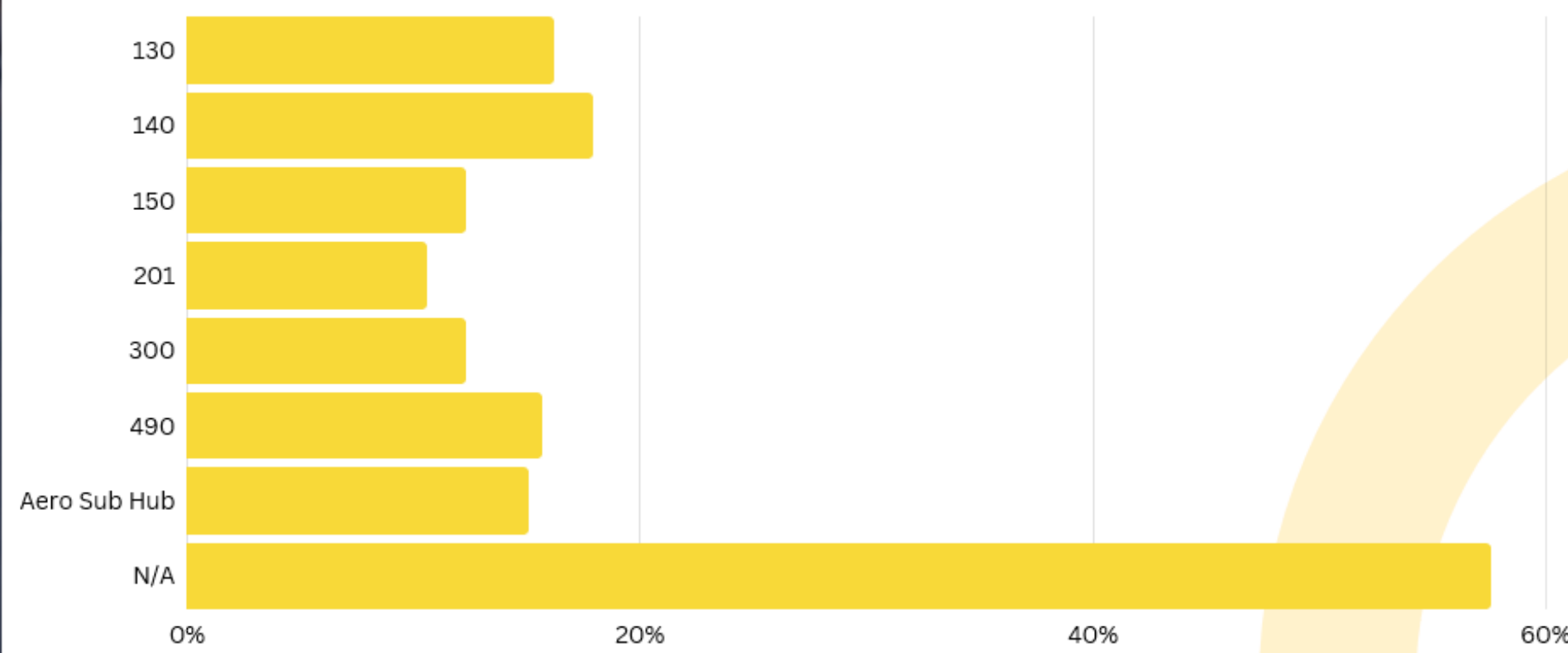
TULSA TRANSIT SURVEY RESULTS

FEEDBACK FROM 9/2023

Q 1. DO YOU USE 112 LEWIS TO CONNECT TO OTHER ROUTES



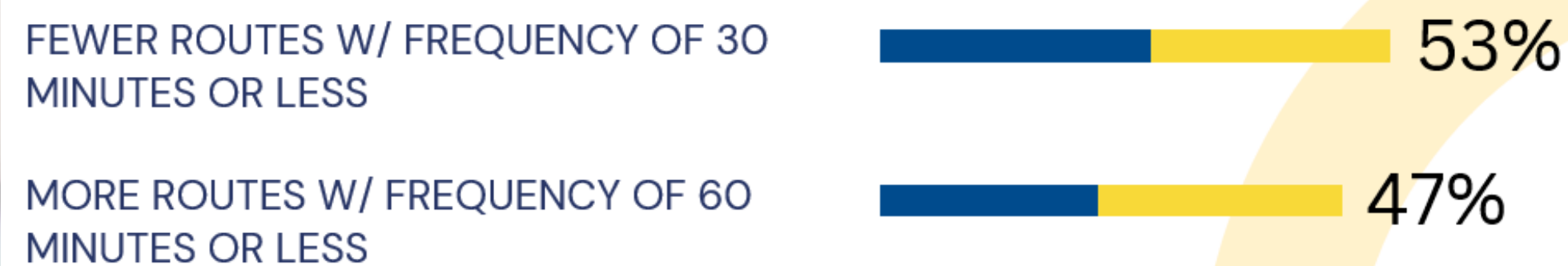
Q 2. IF YES, WHICH CONNECTION POINTS DO YOU UTILIZE FROM 112 LEWIS?



Q 5. IS THERE ANY AREA OF TOWN THAT'S DIFFICULT TO GET TO USING OUR SYSTEM?



Q 6. WOULD YOU RATHER HAVE...



Q 3. DO YOU USE 112 LEWIS TO GET DOWNTOWN?



Q 4. IN WHAT WAY WOULD YOU BE IMPACTED IF ROUTE 300 SERVICED S. LEWIS AVE AND 81ST AND LEWIS SUBHUB?



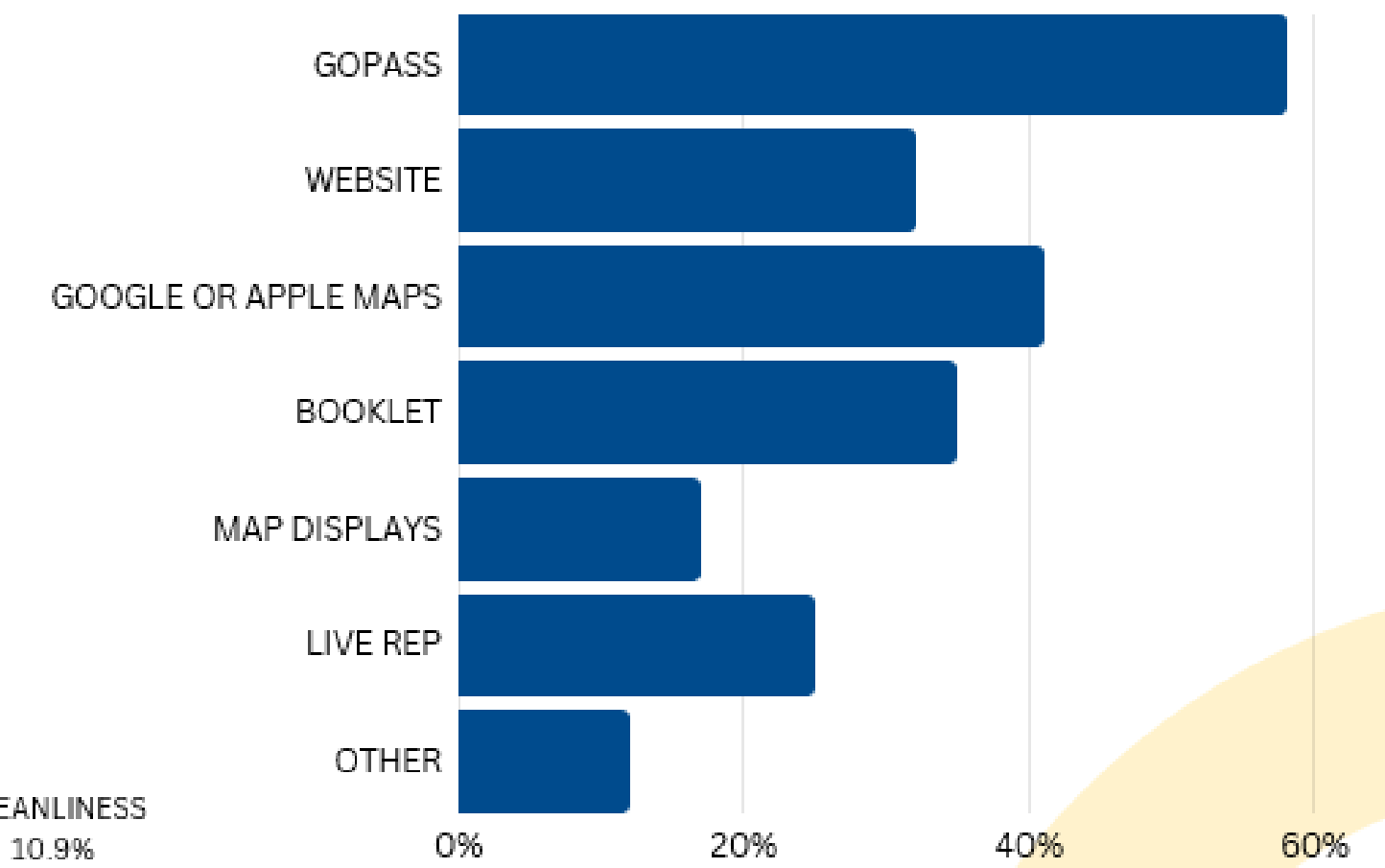
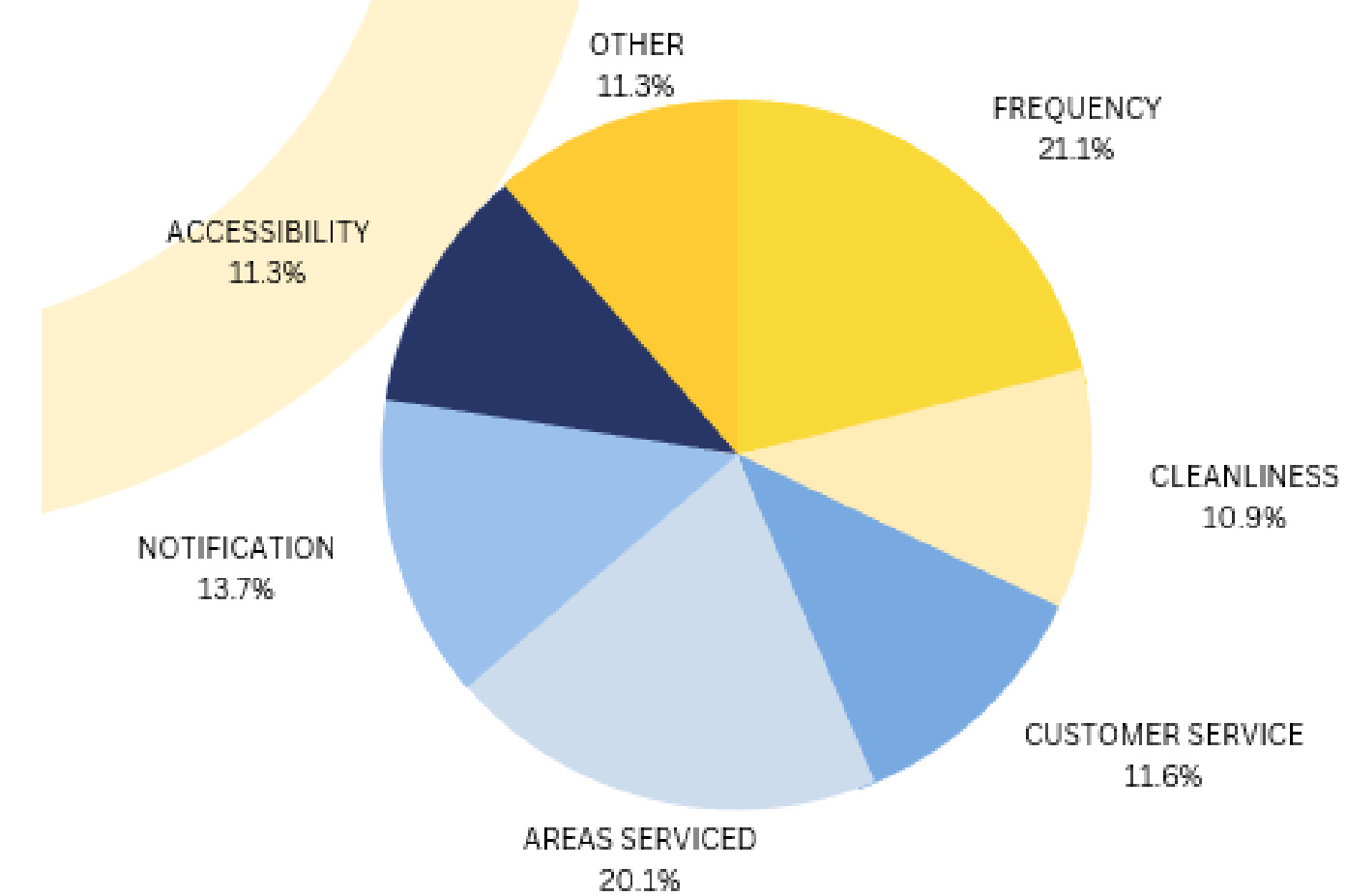
Q 7. WOULD YOU BE INTERESTED IN BEING ABLE TO PAY ON BOARD USING A CREDIT CARD OR OTHER STORED VALUE?



Q 8. ARE YOU FAMILIAR WITH FARE CAPPING? (NEVER HAVE TO PAY MORE THAN THE COST OF A 1 MONTH PASS)



Q 9. WHAT ARE SOME THINGS THAT NEED IMPROVEMENT?



Q 10. WHAT TOOL DO YOU USE FOR WAY-FINDING AND TRIP PLANNING?