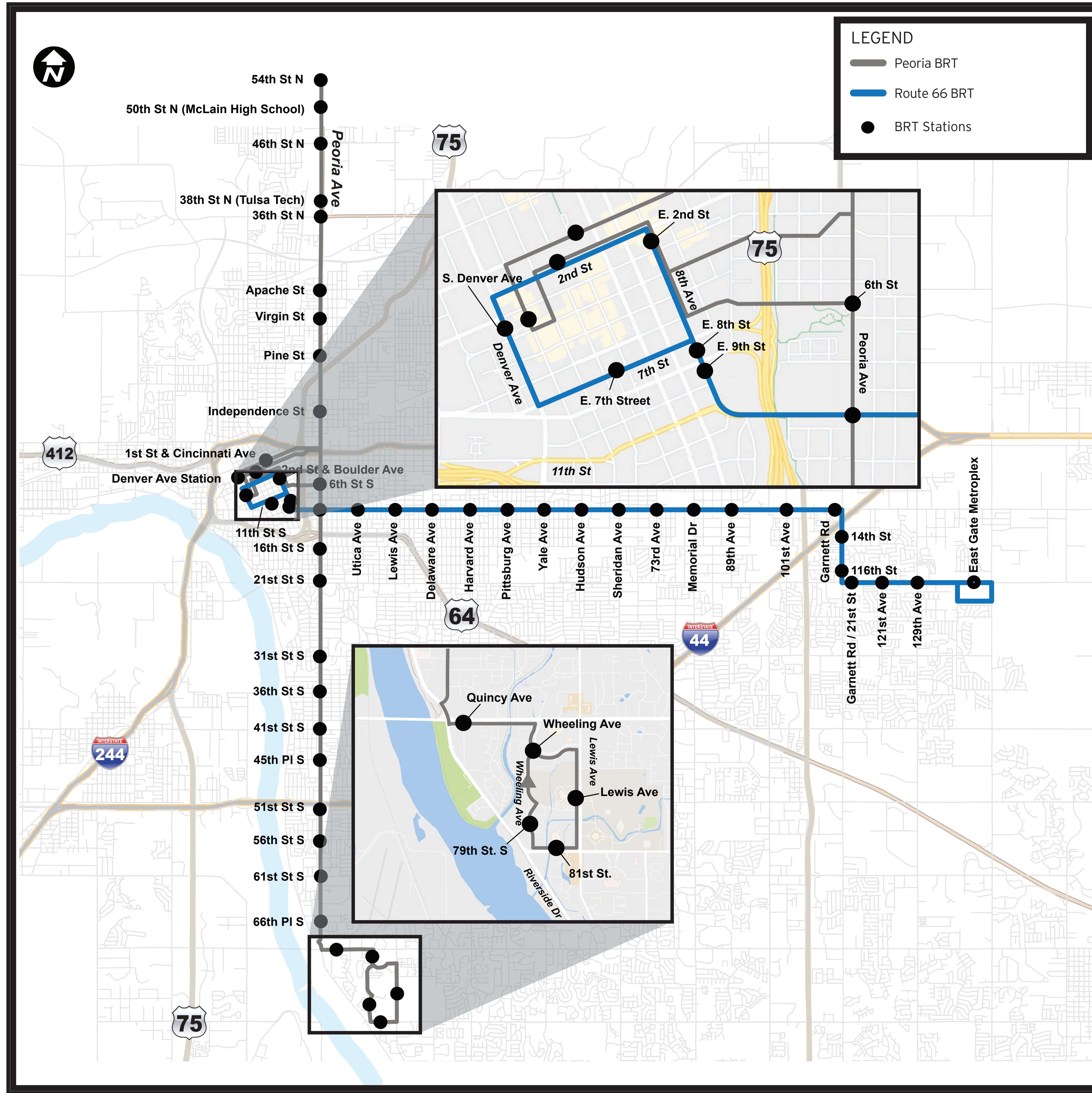


PROPOSED STATION LOCATIONS

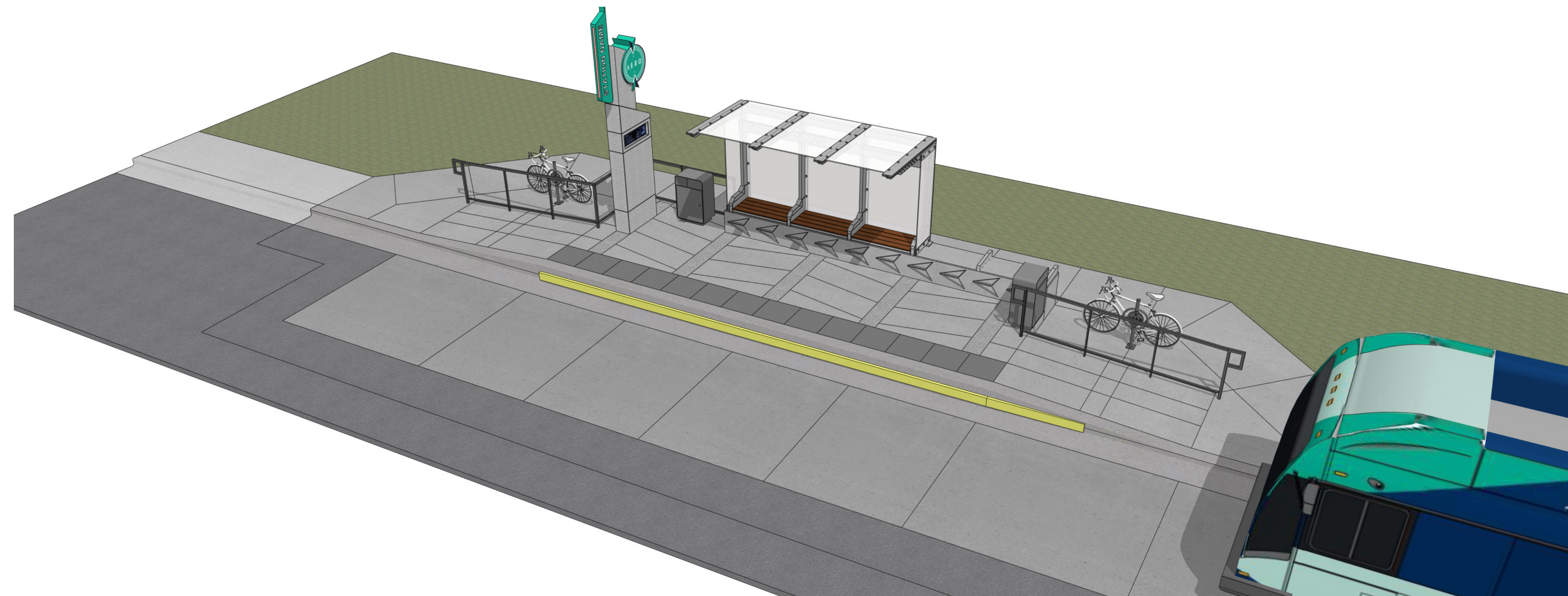
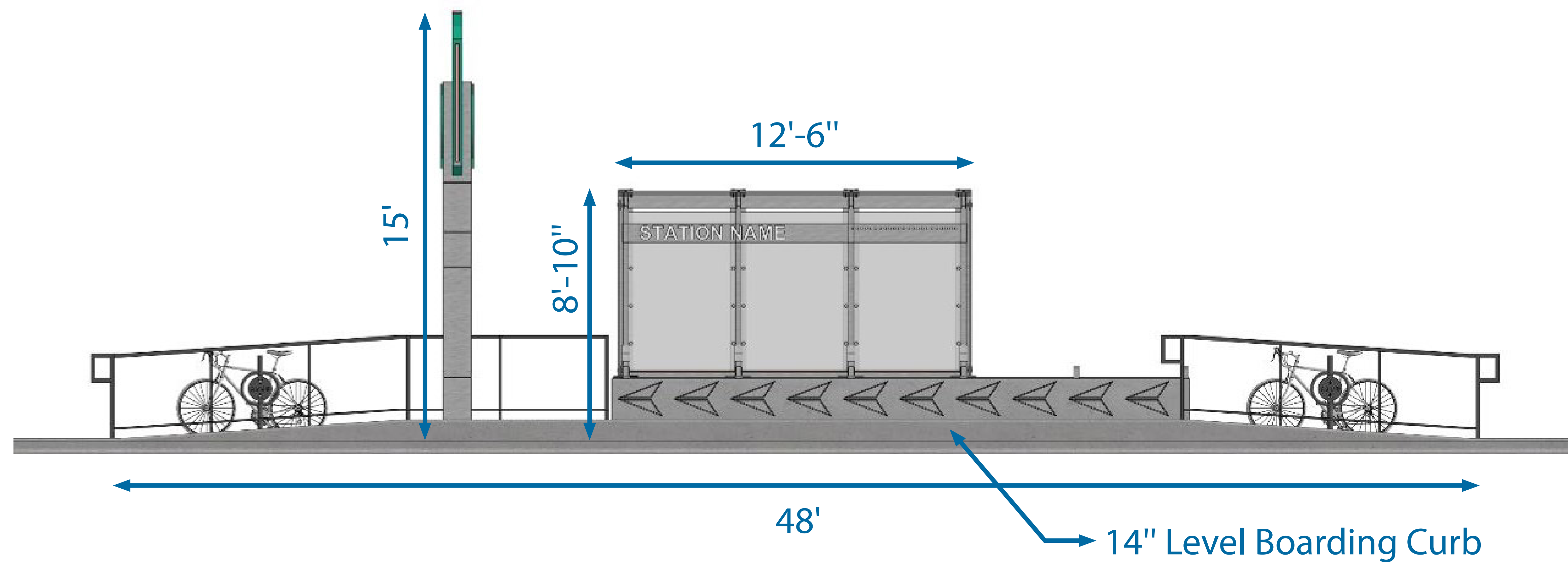


- City and MetroLink Transit won a \$12M RAISE Grant for implementation
- Project will include up to 44 branded AERO BRT Stations along 11-mile corridor

ROUTE 66 AERO BRT

PROPOSED Route 66 AERO BRT Station – Typical Elevation

Typical Elevation



ROUTE 66 AERO BRT

Route 66 BRT Next Steps



Complete NEPA / Environmental Analysis – Spring 2026



Property & Utility Coordination – Summer/Fall 2026



Design Updates – Winter 2026



Construction – Tentative 2027



Public Engagement – On-going

**All dates subject to change based on property and utility coordination*

WE WANT YOUR INPUT!

Please scan the QR code to leave your comments regarding the Route 66 BRT.
The public comment period ends May 22, 2026

Scan Here



<https://arcg.is/GD4fm0>



ROUTE 66 AERO BRT